



Smart Classroom:

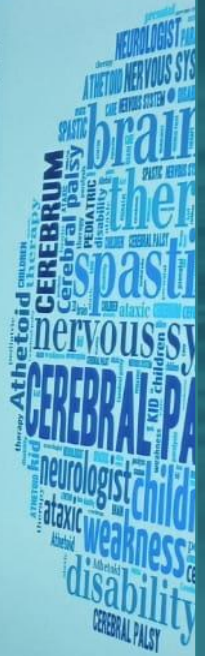


Cerebral Palsy

CP is a complicated and perplexing condition. Individuals with CP are likely to have mild to severe problems in nonmotor area of functioning, such as hearing impairment, speech and language disorders, intellectual deficits, visual impairments and general perceptual problems.

Because of the multifaceted nature of this condition, many individuals with CP are considered persons with multiple disabilities.

Thus CP cannot be characterized by any set of homogeneous symptoms; it is a condition in which variety of problems may be present in differing degrees of severity.






University of Kashmir

Institute of Home Science

Smart Classroom:





Criteria of a Good Research Problem.

- Clarity and unambiguity: The problem should be related clearly and unambiguously question form.
- Empirical verification: The problem should be such as to imply possibilities of empirical testing.
- Relation between variables expressed: The problem should express a relation between two or more variables.



University of Kashmir

Institute of Home Science



4RMM+PXC, Hazaratbal, Srinagar, 190006

Latitude

34.134235°

Local 10:12:02 AM

GMT 04:42:02 AM

Longitude

74.83502°

Altitude 1592 meters

Tuesday, 23.04.2024



University of Kashmir
Institute of Home Science



 **GPS Map**
Camera Lite

4RMP+P44, Hazaratbal, Srinagar, 190006

Latitude
34.134233333333334°

Longitude
74.83523°


Local 10:11:16 AM
GMT 04:41:16 AM

Altitude 1592 meters
Tuesday, 23.04.2024



University of Kashmir

Institute of Home Science



GPS Map

Camera Lite

4RMM+JXJ, Hazaratbal, Srinagar, 190006

Latitude
34.134165°

Longitude
74.834965°

Local 11:00:59 AM
GMT 05:30:59 AM

Altitude 1592 meters
Tuesday, 23.04.2024



University of Kashmir

Institute of Home Science



GPS Map

Camera Lite

4RMM+JXJ, Hazaratbal, Srinagar, 190006

Latitude

34.13422166666667°

Longitude

74.83498°

Local 11:02:54 am


GMT 05:32:54 am

Altitude 1592 meters

Tuesday, 23.04.2024



University of Kashmir
Institute of Home Science



4RMM+PXC, Hazaratbal, Srinagar, 190006

Latitude
34.13424333333333°

Longitude
74.83504833333333°

Local 12:12:18 PM
GMT 06:42:18 AM

Altitude 1592 meters
Tuesday, 23.04.2024



University of Kashmir

Institute of Home Science



GPS Map

Camera Lite

4RMP+P44, Hazaratbal, Srinagar, 190006

Latitude

34.13439833333334°

Longitude

74.83517333333333°

Local 12:13:50 PM

GMT 06:43:50 AM

Altitude 1592 meters

Tuesday, 23.04.2024



University of Kashmir

Institute of Home Science



GPS Map

Camera Lite

4RMP+P44, Hazaratbal, Srinagar, 190006

Latitude

34.13439833333334°

Longitude

74.83517333333333°

Local 12:13:50 PM

GMT 06:43:50 AM

Altitude 1592 meters

Tuesday, 23.04.2024